



16 *Man Nam Compendium*



Putting  
Children  
First

## 7-11 Committee Meeting

Monday, October 7, 2013

4:30 to 7:30 p.m.

Clayton B. Wire Elementary School

5100 El Paraiso Avenue

Sacramento, California 95824

*The group decided that Thursday, December 5, 2013 would work for Community Presentations. There was no space availability at the Serna Center to accommodate the original date of December 2, 2013.*


*Letters from the Community were shared with the Committee: Copies to be shared with the Committee.  
Sacramento Performing Arts Conservatory  
SCUSD HR Department – Professional Development*

- *December 5, 2013 Presentations at Serna Center.*
- *December 9, 2013 Review.*
- *December 16 Tentative.*
- *January 6, 2014 Tentative.*
- *January 9, 2014 Board Presentation.*


#### **7.0 Public Hearing**

*7.1 The group participated in a site tour. The group reconvened and went through the site's characteristics.*

*7.2 Staff reviewed school site and neighborhood characteristics.*



2011-2012
524
671
413
306
329
291
415
522
588
465
454
282








Sacramento City Unified School District

# Oak Ridge Elementary School Assignment Area for 2013/2014

- Elementary Location
- Current Elementary Assignment Areas



Map Source: Sacramento Area Council of Governments TIGER file.

Geocoded Student Data Base dated 10/5/2012

Wool District

# Leith City Primary School Parent

2014

Location  
Primary  
Areas

road

Runways

air  
ports

Int Data Base



ct

ment

de

n

see

Unified School District

# Warren Elementary School Assignment Area 13/2014

Elementary Location  
Elementary  
Assignment Areas

Neighborhood Road  
Major Road  
Water  
Railroad  
Executive Airport Runways

Sacramento Area  
Council of Governments  
TIGER file.  
Seeded Student Data Base  
dated 10/9/2012



art\Warren.wor

Unified School District

# Burnett Elementary 7001 Elementary Area 3/2014

Elementary Location  
Elementary  
Elementary Areas

Neighborhood Road  
City Road  
County Road

Multiple Airport Runways  
Elementary Area  
Elementary Area  
Elementary Area

Elementary Student Data Base  
3/10/2012



BurnettMain.wor

[The body of the document is almost entirely obscured by dense horizontal black lines, likely representing redacted text or a scanning artifact.]

Sacramento City Unified School District

# Ethel Phillips Elementary School Assignment Area for 2013/2014

Elementary Location  
Current Elementary  
Assignment Areas



- Neighborhood Road
- Major Road
- Water
- Railroad
- Executive Airport Runways

Map Source:

Sacramento Area  
Council of Governments  
TIGER file.  
Geocoded Student Data Base  
dated 10/5/2012



(ReassignEthelPhillips.wor)

Unified School District

kins K-5 Student  
Location)

Area 1	Outside
35	7
32	0
53	4
58	5
58	7
50	7
36	30

entary Location  
ent Elementary  
gment Areas

neighborhood Road

ajor Road

ater

allroad

exclusive Airport Runways

acramento Area

ouncil of Governments

IGER file.

ecoded Student Data Base

ated 10/5/2012



al Research  
Incorporated

StusCombine.wor)






- **Washington K-5 Student**  
(Approximate Location)

Grade	Area 1	Area 2	Outside
K	18	3	9
1	10	8	11
2	13	3	14
3	20	5	6
4	15	7	15
5	11	8	15
Total	87	34	70

■ Elementary Location

□ Current Elementary Assignment Areas



Map Source: Sacramento Area  
Council of Governments  
TIGER file.  
Geocoded Student Data Base  
dated 10/5/2012



# Le Judah Elementary School Map 2014

Primary Location  
Elementary  
School Areas

Wood Road  
Highway

Airport Runways  
City Area  
County Governments

West Student Data Base  
5/2012



37